



### Key knowledge



- Know the names of the constituent countries of the UK.
- Know the difference between land and sea on a map.
- Recall information about a place they have visited.
- Know and identify the flags of the constituent countries of the UK
- Know that the UK is a group of islands.
- Know the name of the town in which they live.

### Key questions

- 1 What are the four countries of the United Kingdom?
- 2 Can you identify land and sea on a map?
- 3 Can you identify the four flags for the four countries of the United Kingdom?
- 4 Is the United Kingdom an island?
- 5 What town do we live in?

### Key vocabulary

Map	Diagram to show where places are located and features of places.
Country	An area of land with borders which fits within a continent.
Flag	A piece of material with a design that represents a country.
Island	An area of land surrounded by water.
Capital City	The main city in a country where the government meet.
Town	A built-up area where people live and work which is larger than a village.
Sea	A great body of salt water that covers much of the earth.
Land	The solid part of the surface of the earth.

Map



Country



Flag



Island



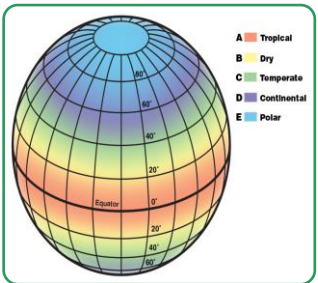
Village



Town



### Key knowledge



- To understand about different seasons in year.
- Know and describe different types of weather and identify them visually.
- Know the name of a country with a hot climate and one with a cold climate.

### Key questions

- 1 What are the four seasons?
- 2 Can you name a hot and a cold country?
- 3 What is the equator?
- 4 Where is the North and South Poles?
- 5 Can you name four different types of weather?

### Key vocabulary

Weather	Conditions created by day-to-day changes in the atmosphere.
Season	The four different times during the year with different types of weather.
Equator	An imaginary line around the middle of the Earth where it is always hot.
North Pole	The most northern place on the Earth where it is always cold.
South Pole	The most southern place on the Earth where it is always cold.
Temperature	Temperature is how warm or cold it is.
Climate	Climate is the general weather over a long period of time.

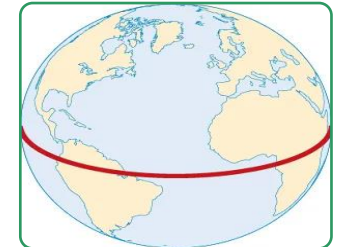
### Weather




### Season



### Equator




### North Pole



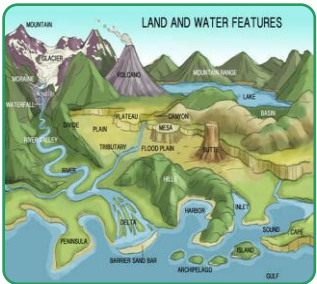
### South Pole



### Temperature



### Key knowledge



- Locate where they live on a map or globe.
- To know their own address.
- Name a local landmark.
- Identify a country on a map.
- Identify a continent of a map.
- Know how to draw a map of an area.
- Identify geographical features they can see from a specific viewpoint.

### Key questions

- 1 Where do you live?
- 2 Where is x country/Continent?
- 3 Can you name a landmark in Fleetwood?
- 4 Can you name four positional directions?

### Key vocabulary

Address	The precise location of someone's home.
Continent	A large area of land made up of several countries.
City	A large, built-up area which is larger than a town with a cathedral or university.
Landmark	A human or physical feature which is well known in an area and can represent that place.
Globe	A three-dimensional scale model of the Earth or other round body.
Direction	A course along which someone or something moves.

Address



Continent



City



Globe



Landmark



Direction

